

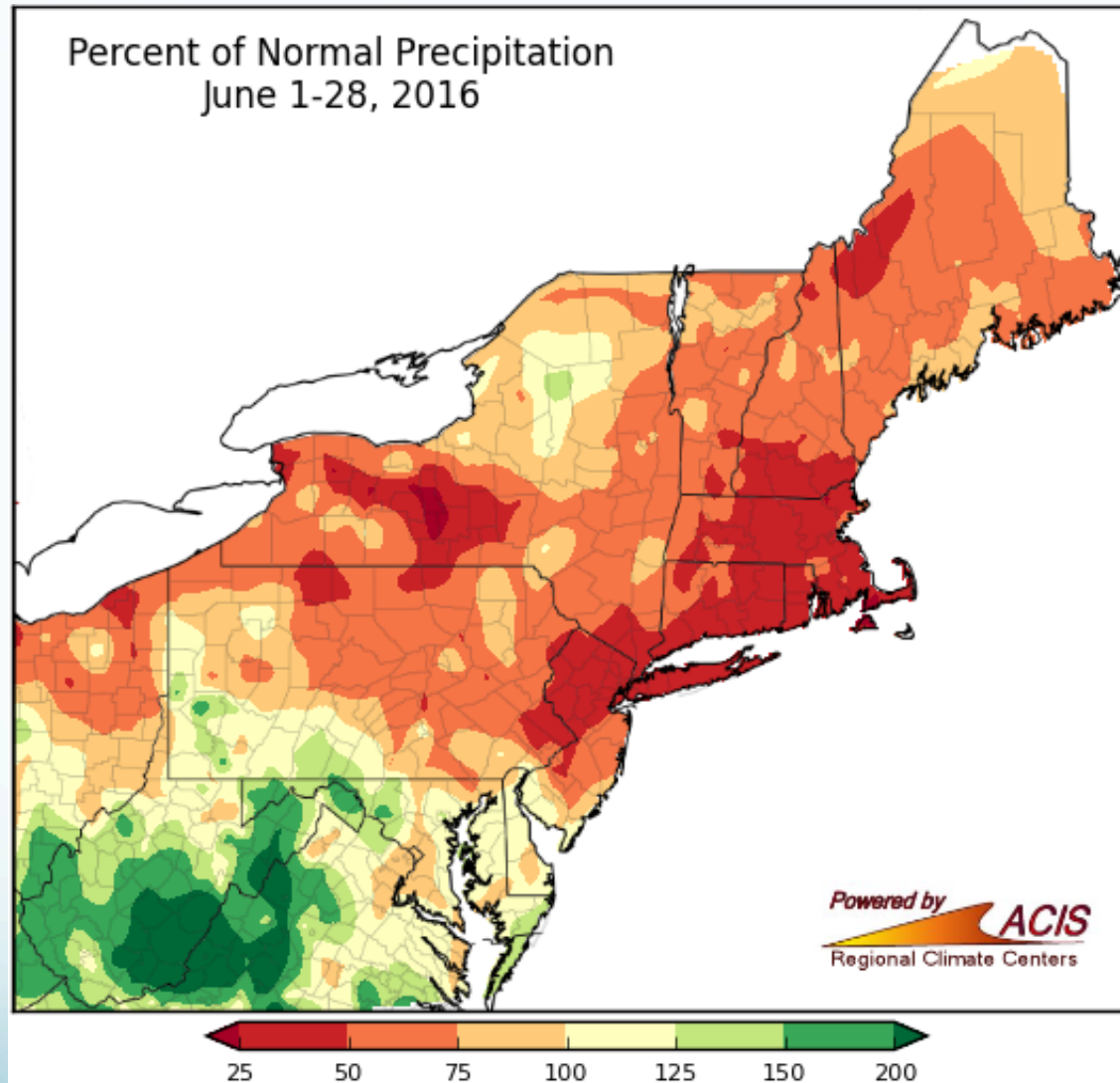
June Recap

By: Samantha Borisoff, Climatologist



Northeast Regional Climate Center

June Precipitation



From less than 25% of normal to more than 200% of normal

WV Extreme Precipitation

Maximum 1-Day Total Precipitation for WHITE SULPHUR SPRINGS, WV

Click column heading to sort ascending, click again to sort descending.

Rank	Value	Ending Date
1	8.29	2016-06-24
2	4.00	1890-03-19
3	3.67	1954-10-16
4	3.58	1982-06-13
5	3.55	1985-11-05
6	3.50	1954-07-19
7	3.40	1977-04-05
8	3.29	1967-09-29
-	3.29	1963-03-12
10	3.28	1980-07-10

Period of record: 1888-05-01 to 2016-06-27

- 1,000 year storm (24-hour)
- Wettest day on record
- Wettest month on record

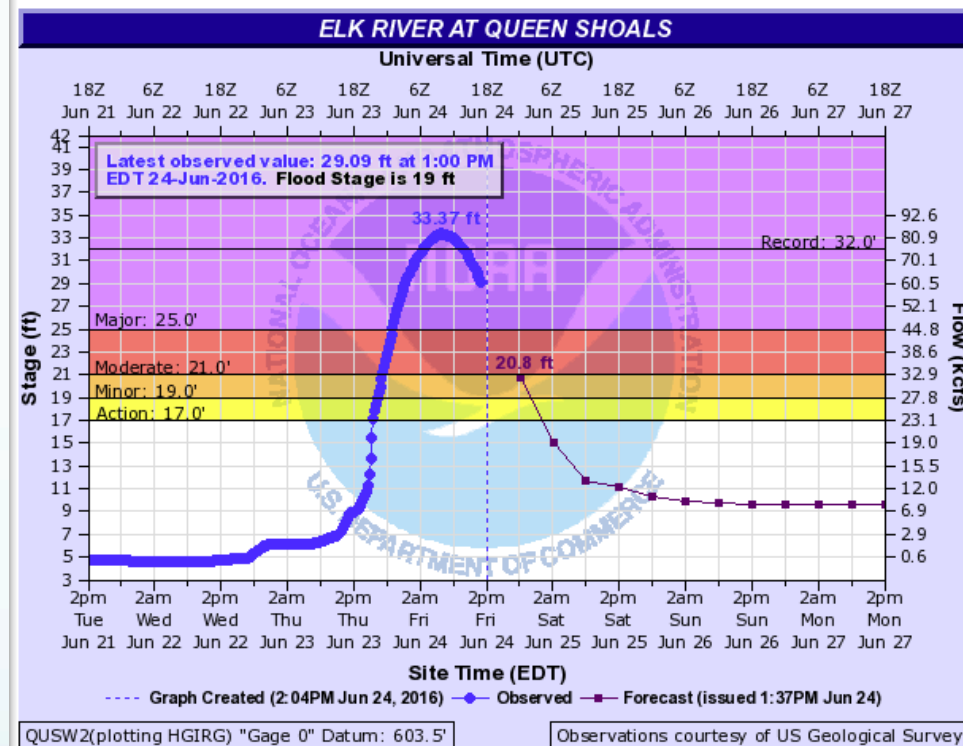
- White Sulphur Springs - 8.29"
- Lewisburg - 8.00"



Credit: WV DOT

WV Extreme Precipitation

- Several waterways reached record or near record water levels

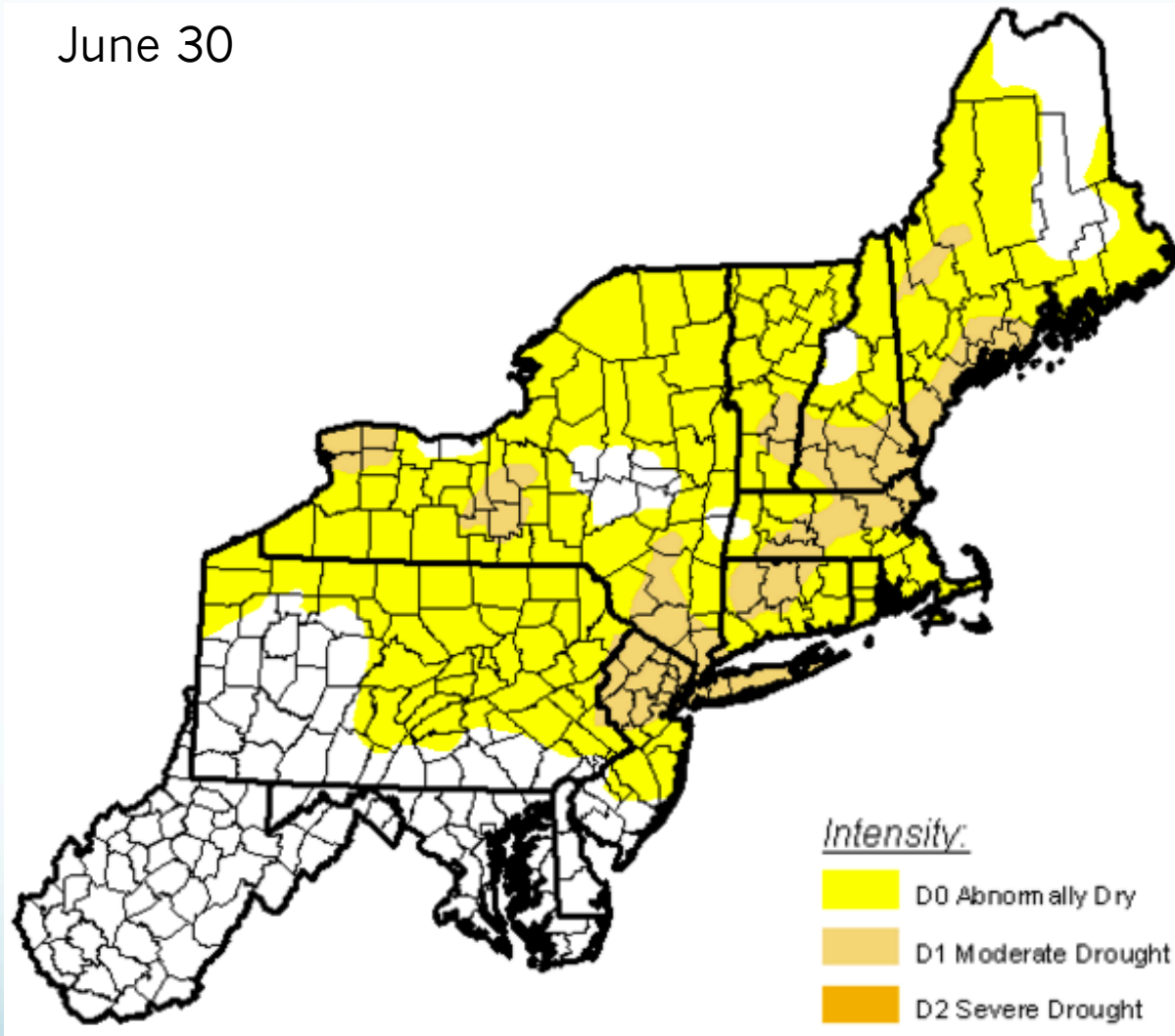


- Significant flash flooding
 - Estimated 1,000+ homes severely damaged or destroyed
 - Likely the state's 3rd deadliest flooding event



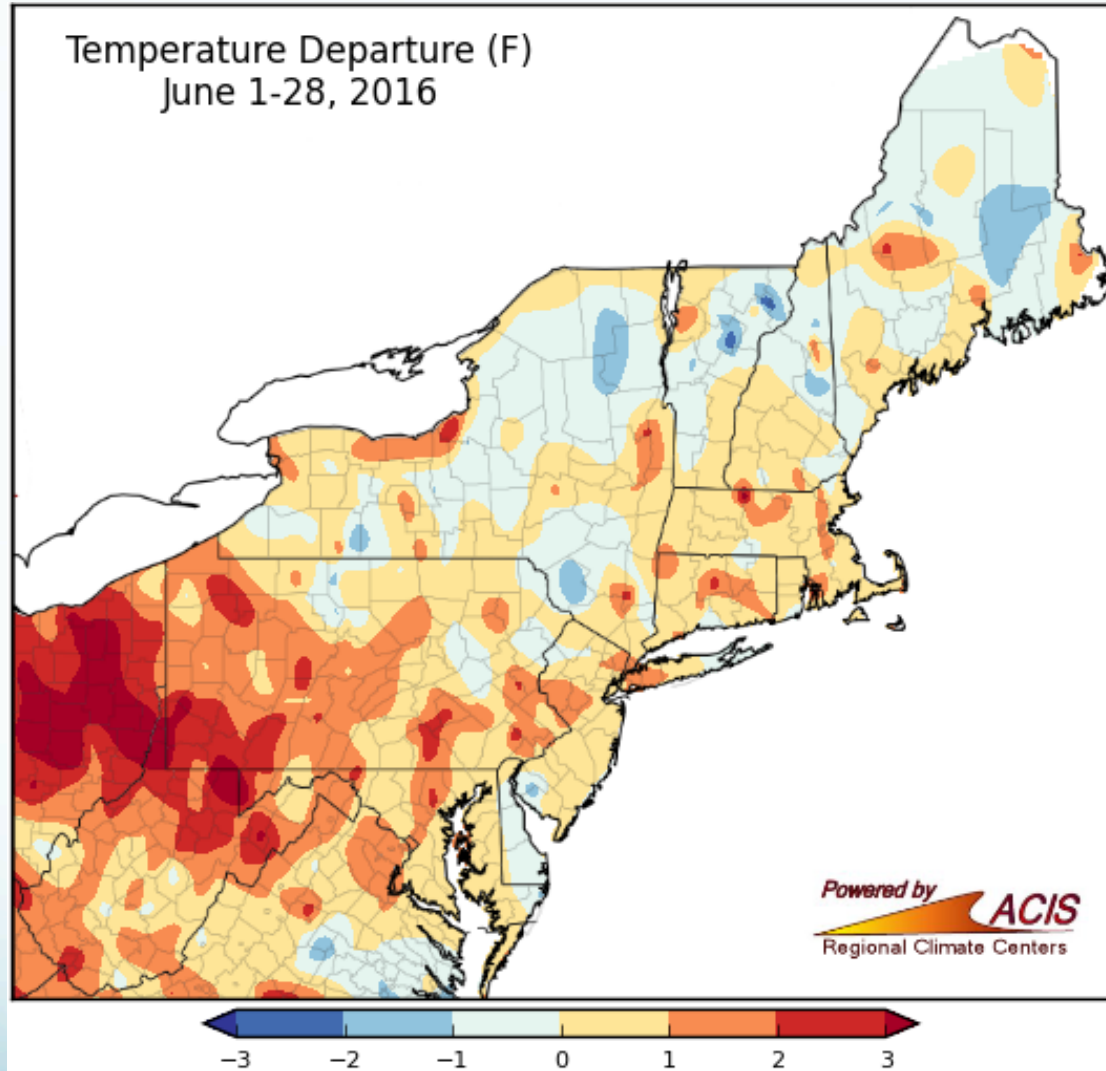
Drought Monitor

June 30



65% of the region in either D0 or D1:
53% of region abnormally dry
12% in moderate drought

June Temperatures



From 2°F below normal to more than 3°F above normal

Contact Information

- sg58@cornell.edu or nrcc@cornell.edu
- 607-255-1751

Upcoming Webinars

- Thursday, July 28 at 9:30 am
- Tuesday, August 30 at 9:30 am
- Thursday, September 29 at 9:30 am

www.nrcc.cornell.edu